








# Clery Compliance Map









Enhanced map can be viewed at

[http://www.jmu.edu/publicsafety/clerycompliance/clery\\_geography.shtml](http://www.jmu.edu/publicsafety/clerycompliance/clery_geography.shtml)

## Legend

	Main Campus Boundary
	Private Property
	Noncampus JMU Controlled Properties
	Noncampus Affiliate Properties
	On Campus Residence Halls
	Public Property
	JMU Owned Private Property - Non student

## Additional Properties

	University Farm House 8399 Alumnae Drive Port Republic Road
	University Farm Pavilion 8398 Alumnae Drive Port Republic Road
	1401 Technology Drive
	1070 Virginia Avenue
	2010 Health Campus Drive
	108 N. Jefferson, Roanoke, VA
	294 E. Main Street, Stanley, VA
	14001 6 <sup>th</sup> Street NW Washington DC

