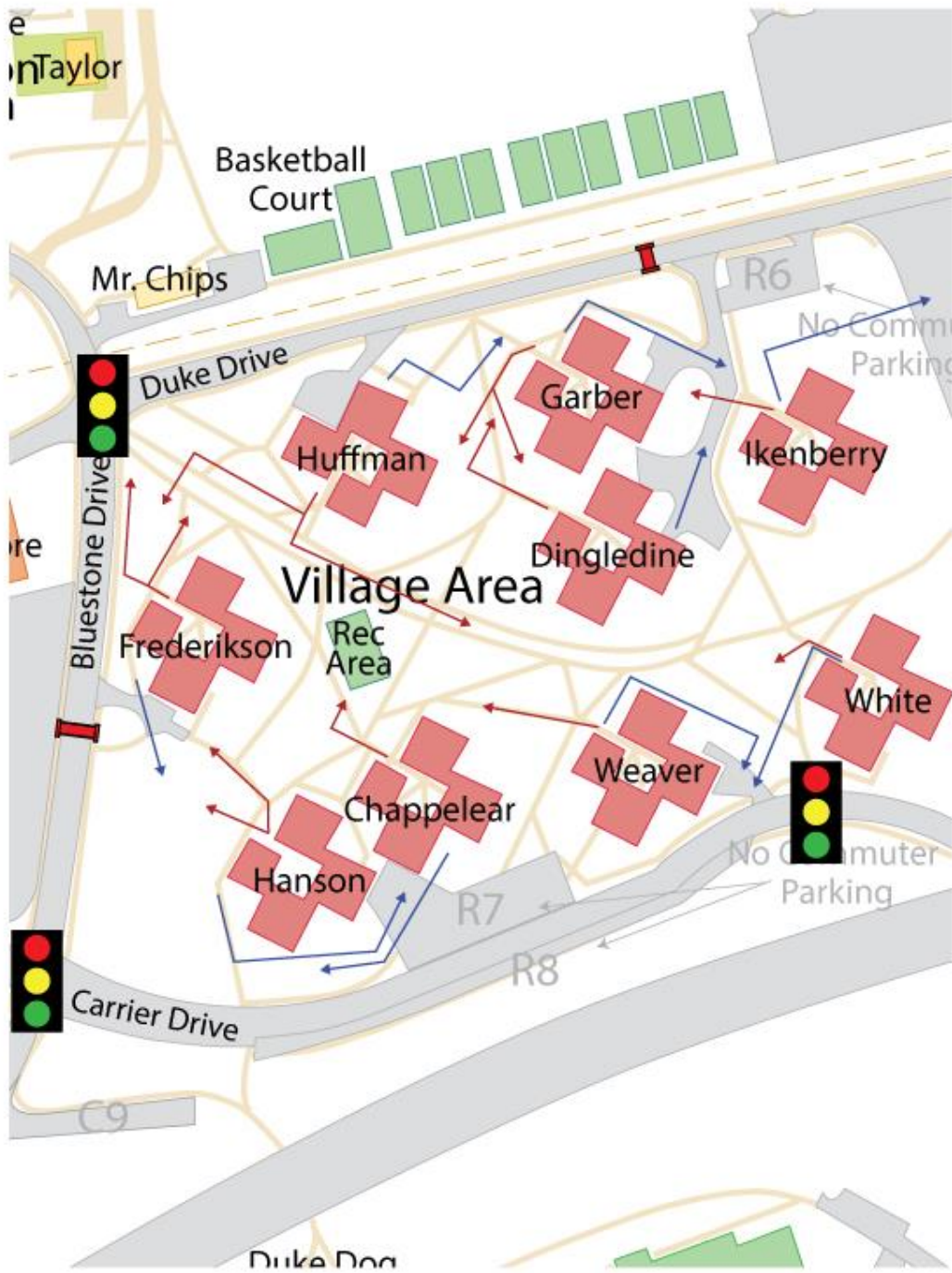


Village Area Evacuation Locations



Chappelear

Primary Past the steps in front of the building onto the basketball court

Secondary Grass area behind Hanson

Dingledine

Primary Past the steps down toward Garber

Secondary Opposite side of Fire Lane nearest Ikenberry

Frederikson

Primary Bottom of steps toward the Fire Lane or on opposite side of Fire Lane nearest Huffman.

Secondary Grass field in front of Hanson

Garber

Primary Grass area behind Huffman or above the steps toward Dingledine

Secondary Opposite side of Fire Lane by Ikenberry front steps

Hanson

Primary Bottom of steps on grass or bottom of steps toward Frederikson

Secondary Sidewalk area behind Chappelear

Huffman

Primary Opposite side of Fire Lane on grass near Frederikson, (inclement weather-move up hill on Fire Lane toward Weaver.)

Secondary Sidewalk in front of Garber

Ikenberry

Primary Opposite side of Fire Lane nearest Garber

Secondary On asphalt in R1 lot near baseball stadium

Weaver

Primary Down steps toward Chappelear

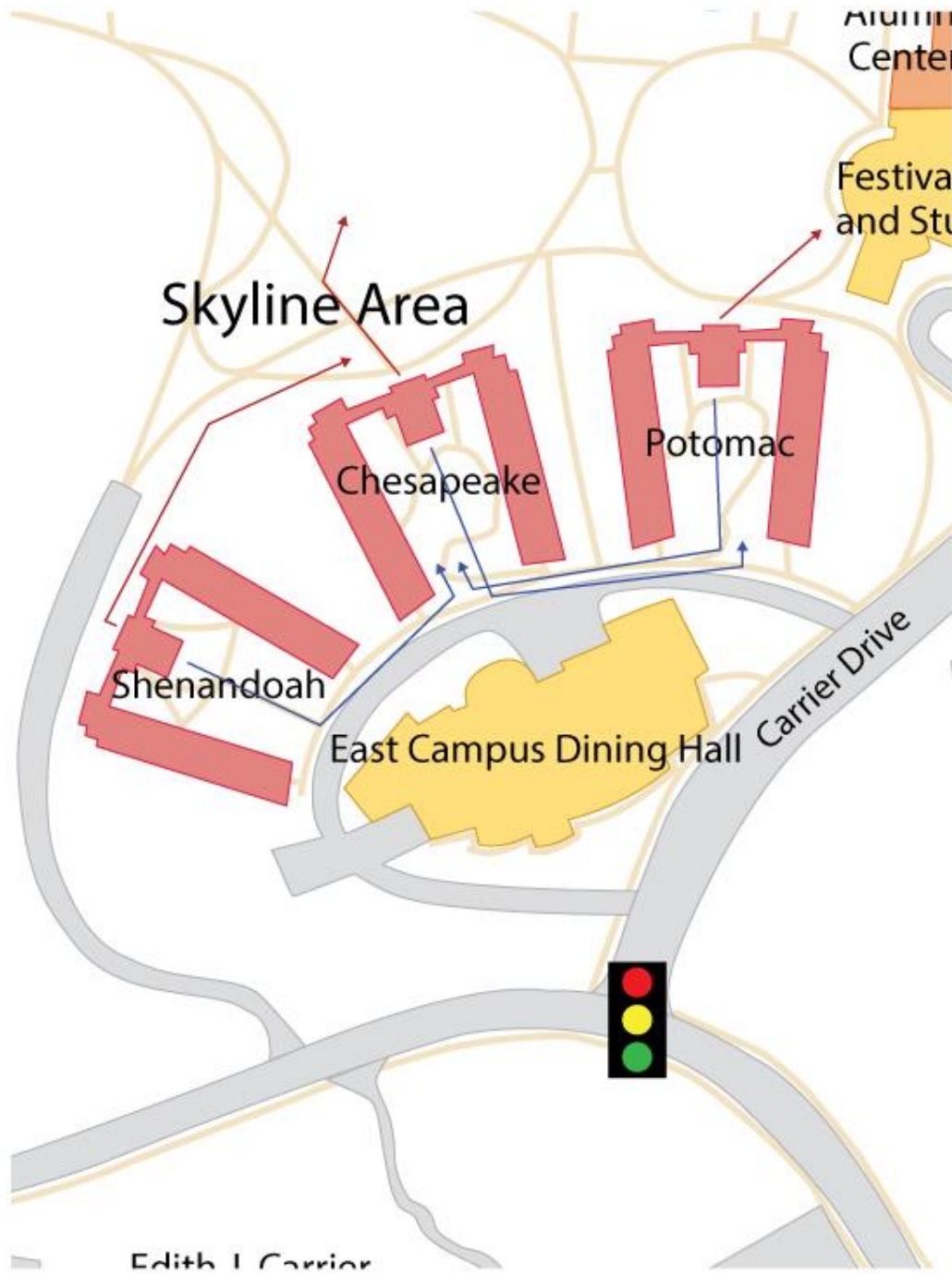
Secondary White Fire Lane near dumpster

White

Primary Grass area in front of building, past post and chain and off Fire Lane

Secondary Weaver back parking lot area, out of Fire Lane

Skyline Area Evacuation Locations



Chesapeake

Primary Opposite side of Fire Lane toward the Astronomy area

Secondary Sidewalk between 2 towers of Potomac behind building, closest to dining hall.

Potomac

Primary Grass area in front of Festival Center

Secondary Sidewalk between 2 towers of Chesapeake behind building, closest to the dining hall.

Shenandoah

Primary Sidewalk at bottom of stairs in front of Chesapeake

Secondary Sidewalk between 2 towers of Chesapeake behind building, closest to the dining hall.

Rockingham

A-section

Primary Top parking lot near Exxon

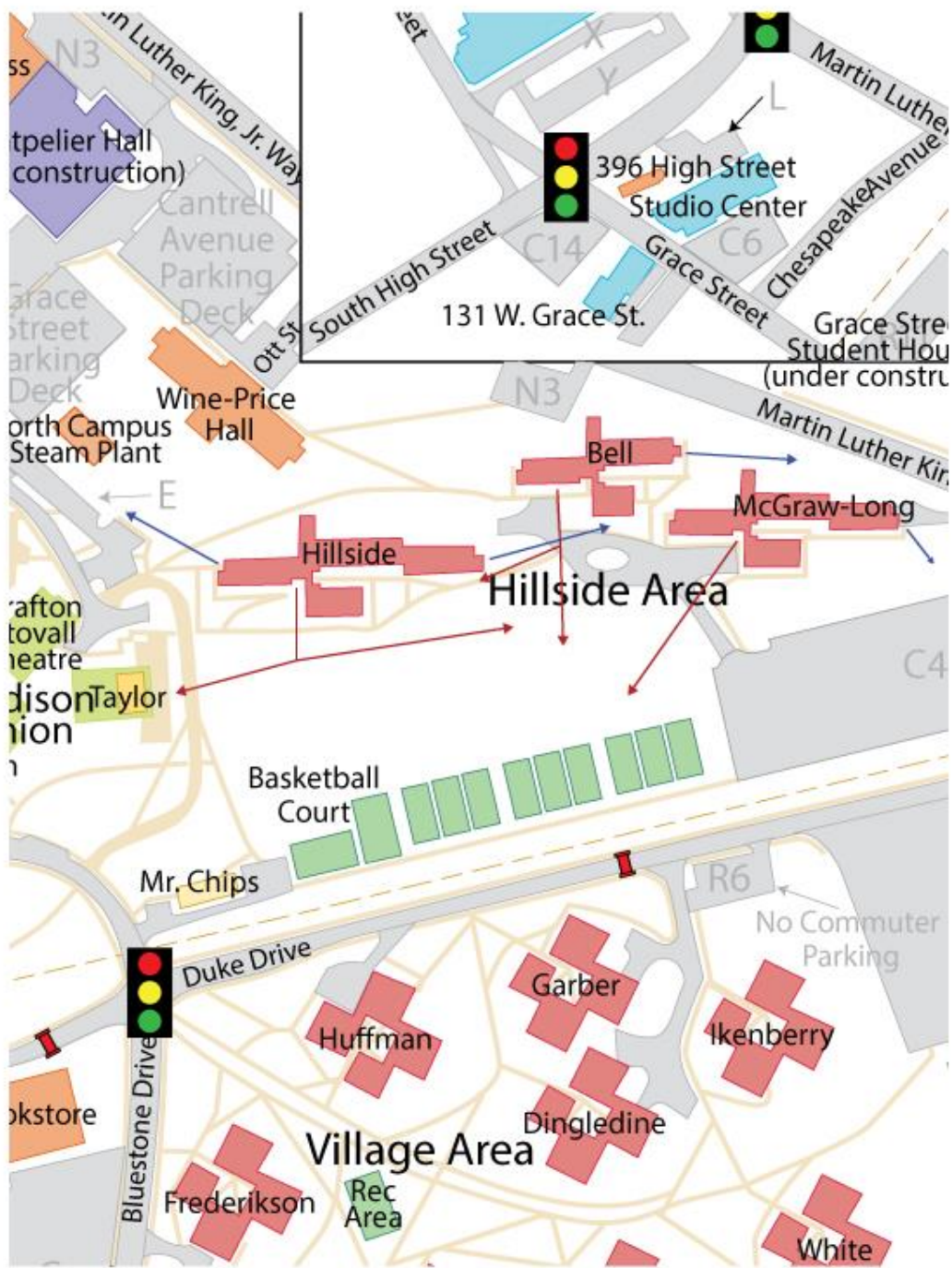
Secondary On grass behind building, past volleyball court

B, C & D section

Primary Grass on opposite side of parking lot nearest Hunters Ridge fence

Secondary Grass area near Interstate in line with volleyball court

Hillside Area Evacuation Locations



Bell

Primary On side walk leading down in front of Hillside or off Fire Lane on grass toward tennis courts

Secondary Past post and chain on grass area behind McGraw-Long

Hillside

Primary On grass field off Fire Lane or Taylor patio

Secondary A-wing- out of Fire Lane and past bushes toward PC Dukes

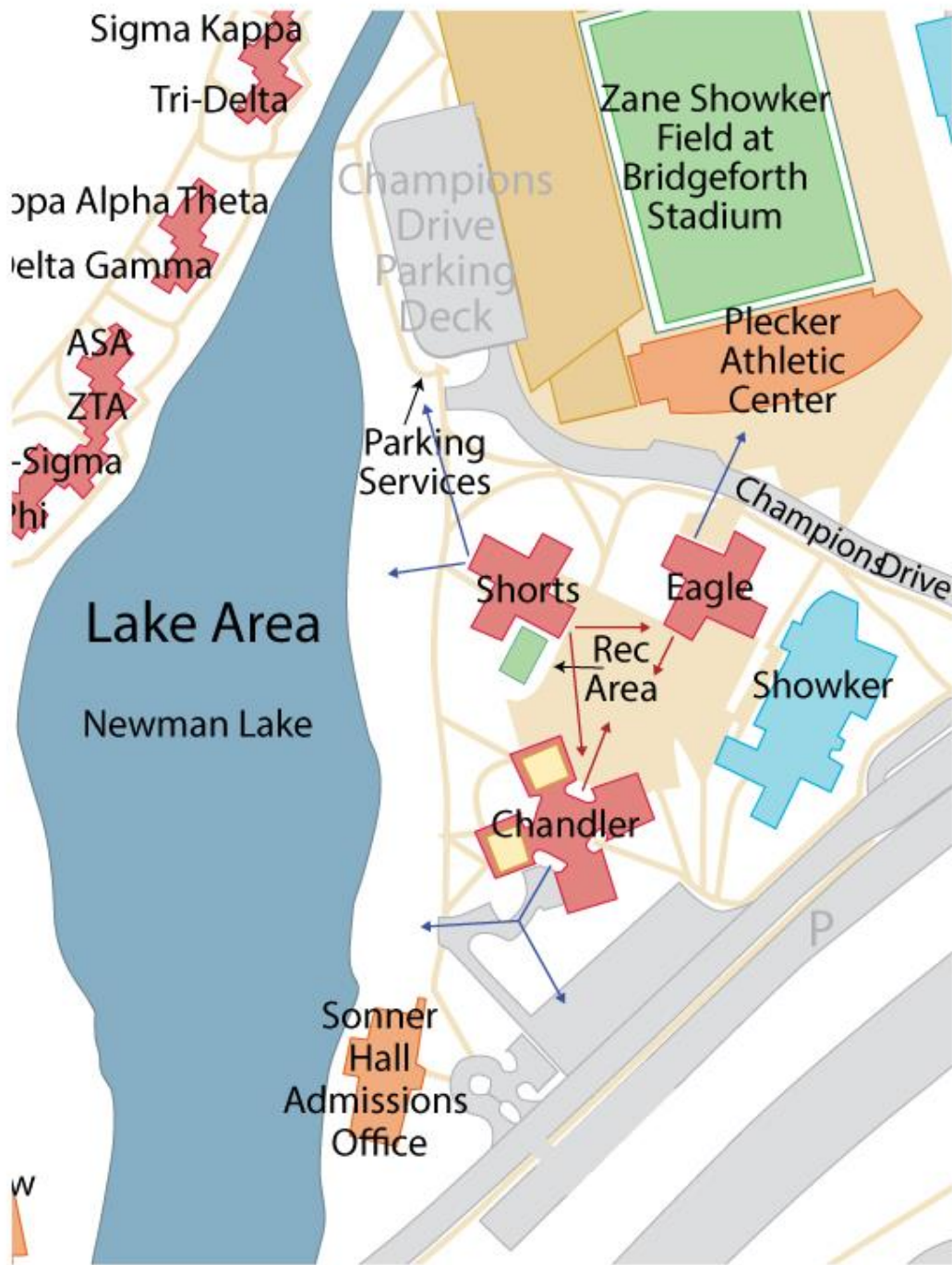
C-wing- Bell front patio area

McGraw-Long

Primary On grass on far side of Fire Lane nearest tennis courts

Secondary On grass area toward creek, not on asphalt or Cantrell Ave.

Lakeside Area Evacuation Locations



Chandler

Primary On courtyard past circular, brick seating area

Secondary Opposite side of Fire Lane nearest lake or at the Bus Stop

Eagle

Primary On front courtyard area, Chandler front patio

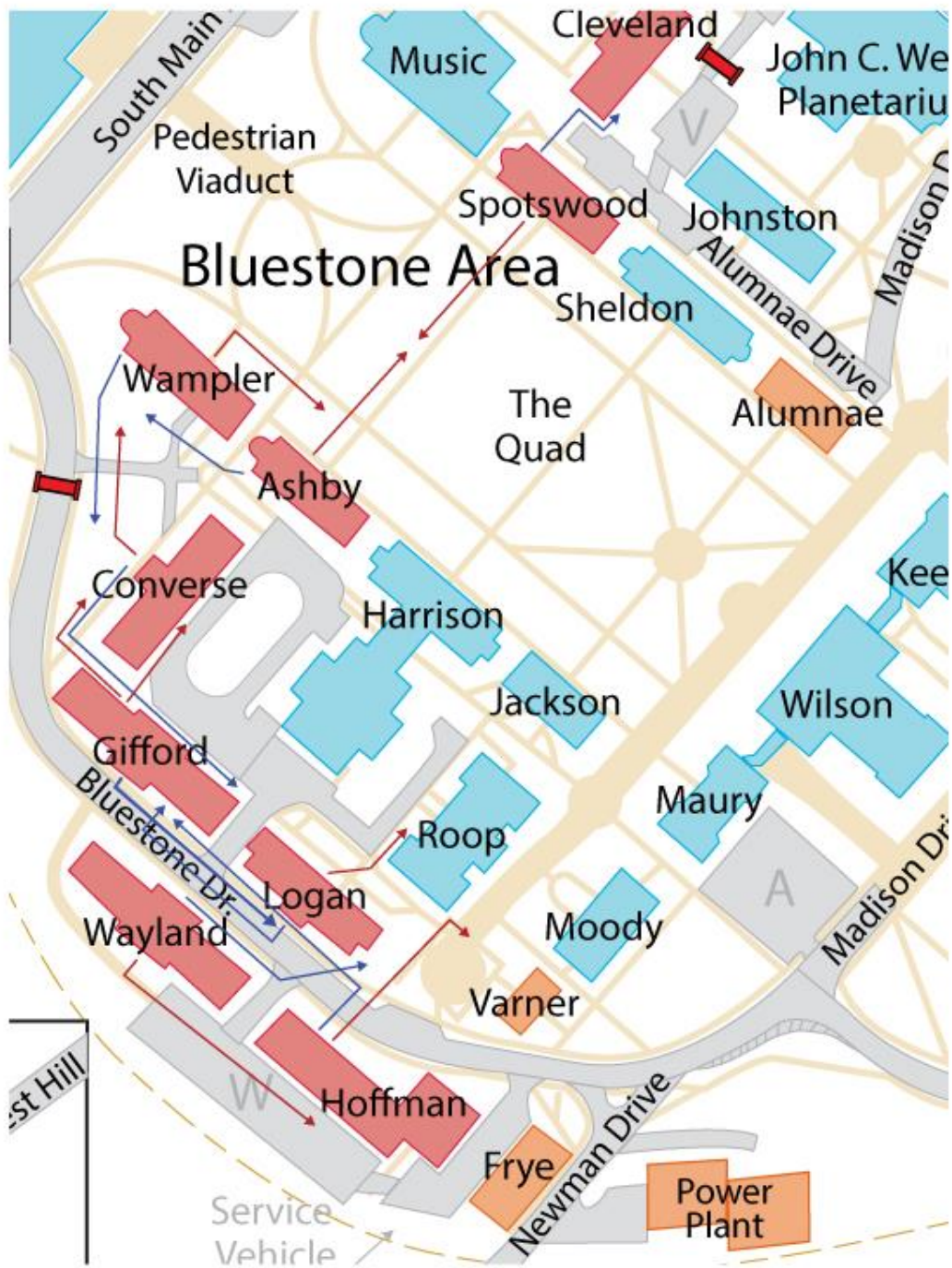
Secondary On concrete patio in front of Plecker Center, (RA's will need to stop traffic.)

Shorts

Primary Eagle or Chandler front entrance

Secondary Grass area down by lake or on patio in front of Parking Office

Bluestone Area Evacuation Locations



Ashby

Primary Opposite side of sidewalk on grass toward Spotswood

Secondary Bottom of steps toward grass behind Wampler

Converse

Primary On opposite side of Fire Lane on grass behind Wampler patio

Secondary Sidewalk behind Gifford on end nearest Logan

Gifford

Primary Sidewalk behind Converse near back door or grass area in front of Converse

Secondary Sidewalk in front of Logan

Hoffman

Primary On opposite side of statue towards Wilson

Secondary Grass in front of Gifford

Logan

Primary Sidewalk and grass area behind Roop

Secondary Sidewalk in front of Gifford

Spotswood

Primary Opposite side of sidewalk on grass toward Ashby

Secondary Grass area behind Cleveland

Wampler

Primary Grass area in front of Ashby, past fencing for 07-08 academic year

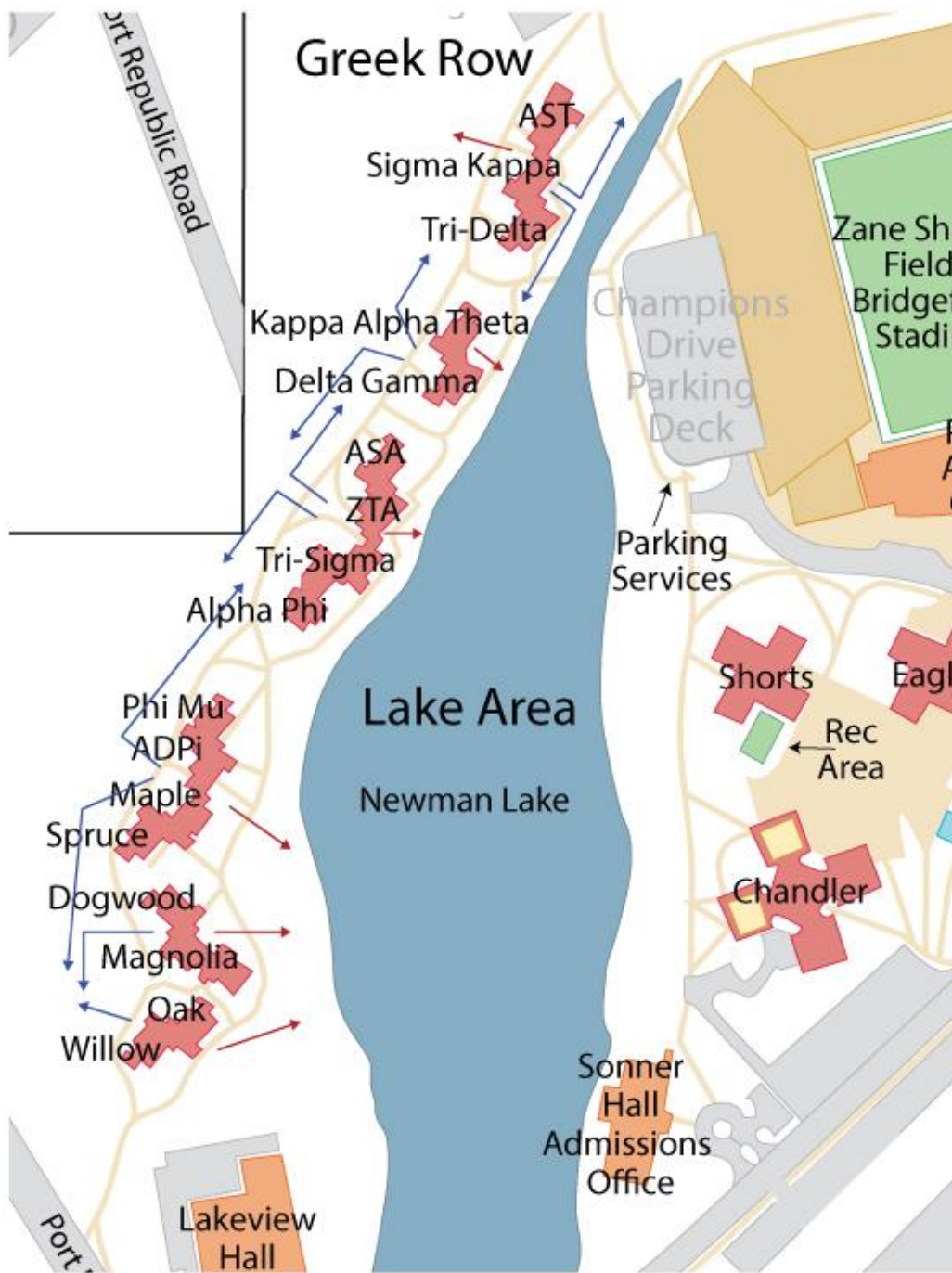
Secondary Opposite side of Fire Lane on grass in front of Converse

Wayland

Primary Sidewalk and grass behind Hoffman

Secondary Sidewalk and grass in front of Logan

The Row Evacuation Locations



Building A

Primary Opposite side of Fire Lane on grass nearest Lake

Secondary Basketball court or on grass area in front of Alpha Phi

Building B

Primary On opposite side of Fire Lane on grass bank area

Secondary Delta Gamma or Cedar back patios

Building C

Primary On opposite side of Fire Lane on grass bank area

Secondary Alpha Sigma Alpha or Delta Delta Delta back patios

Building D

Primary On grass by the parking meters

Secondary Theta back patio or on grass on far side of Fire Lane nearest stadium

Building E

Primary On grass area nearest Lake

Secondary Basketball court

Building F

Primary On grass area nearest Lake

Secondary Basketball court